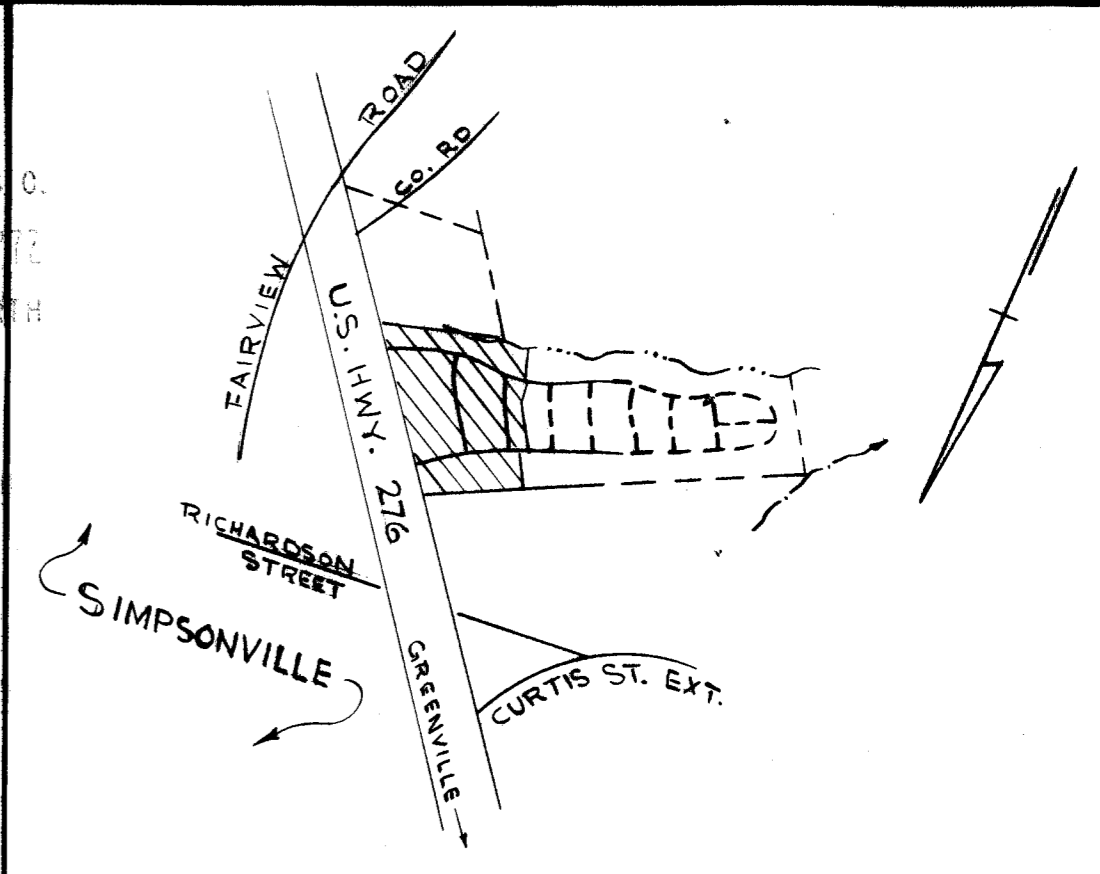


For Dedication of roads see Dedication Book 1 page 14

FILED  
GREENVILLE CO. S.C.  
MAY 27 1972  
OLLIE FARNSWORTH  
R.M.C.



LOCATION MAP

CERTIFICATE OF OWNERSHIP AND DEDICATION

"I, the undersigned hereby acknowledge that I am (we are) the owner(s) of the property shown and described hereon and that I (we) hereby adopt this plan of subdivision with my (our) free consent and that I (we) establish the minimum building restriction lines, and hereby dedicate to public use as roads, streets, and easements, forever all areas so shown or indicated on said plat.

5/24/72 Signed *Curran Rackley*  
Signed \_\_\_\_\_  
Signed \_\_\_\_\_  
Signed \_\_\_\_\_

CERTIFICATE OF ACCURACY

"I, \_\_\_\_\_, certify that this plat was (drawn by me) (drawn under my supervision) (an actual survey made under my supervision) from (an actual survey made by me) (deed description recorded in Book 879, Page 447, Book 632, Page 235, etc.) (other); that the error of closure as calculated by the method of least squares is 1/3120; that the boundaries not surveyed are shown as broken lines plotted from information found in Book \_\_\_\_\_, Page \_\_\_\_\_; that this plat was prepared in accordance with the Greenville County Subdivision Regulations as adopted.

5/23/72 Signed *John P. Thompson*  
Date \_\_\_\_\_  
Licensed Engineer & Registered Surveyor  
S. C. Registration No. 3616

CERTIFICATE OF APPROVAL FOR RECORDING

"I hereby certify that the subdivision plat shown hereon has been found to comply with the Subdivision Regulations for Greenville County, with the exception of such variances, if any, as are noted in the minutes of the Greenville County Planning Commission of Greenville County, South Carolina, and that it has been approved for recording in the office of the County Register of Mense County, Georgia.

May 25 1972 Signed *Beale Hunt Gotten*  
Chairman, Greenville County Planning Commission  
3-54 4R 58 1:18 P

FINAL PLAT  
FILE NUMBER 71-167

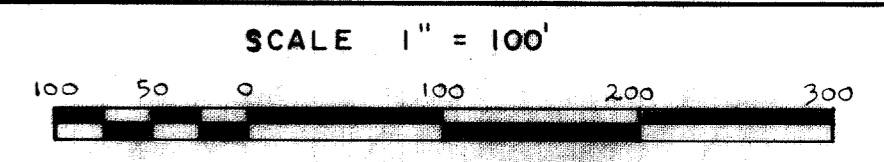
BRENTWOOD  
- SECTION 2 -

RACKLEY BUILDER-DEVELOPER, INC. OWNER  
PIEDMONT ENGINEERS & ARCH'TS SURVEYOR


NO. OF ACRES 28.86 MILES OF NEW ROADS 0.82

NO. OF LOTS 57 DATE MAY 19, 1972

ERROR OF CLOSURE 1/3120



NOTE  
THERE IS A 5' DRAINAGE & UTILITY EASEMENT EACH SIDE OF ALL SIDE & REAR LOT LINES - UNLESS OTHERWISE NOTED



JEFF R. RICHARDSON, JR. 4R-5